


ST. LUCIE COUNTY ZONING



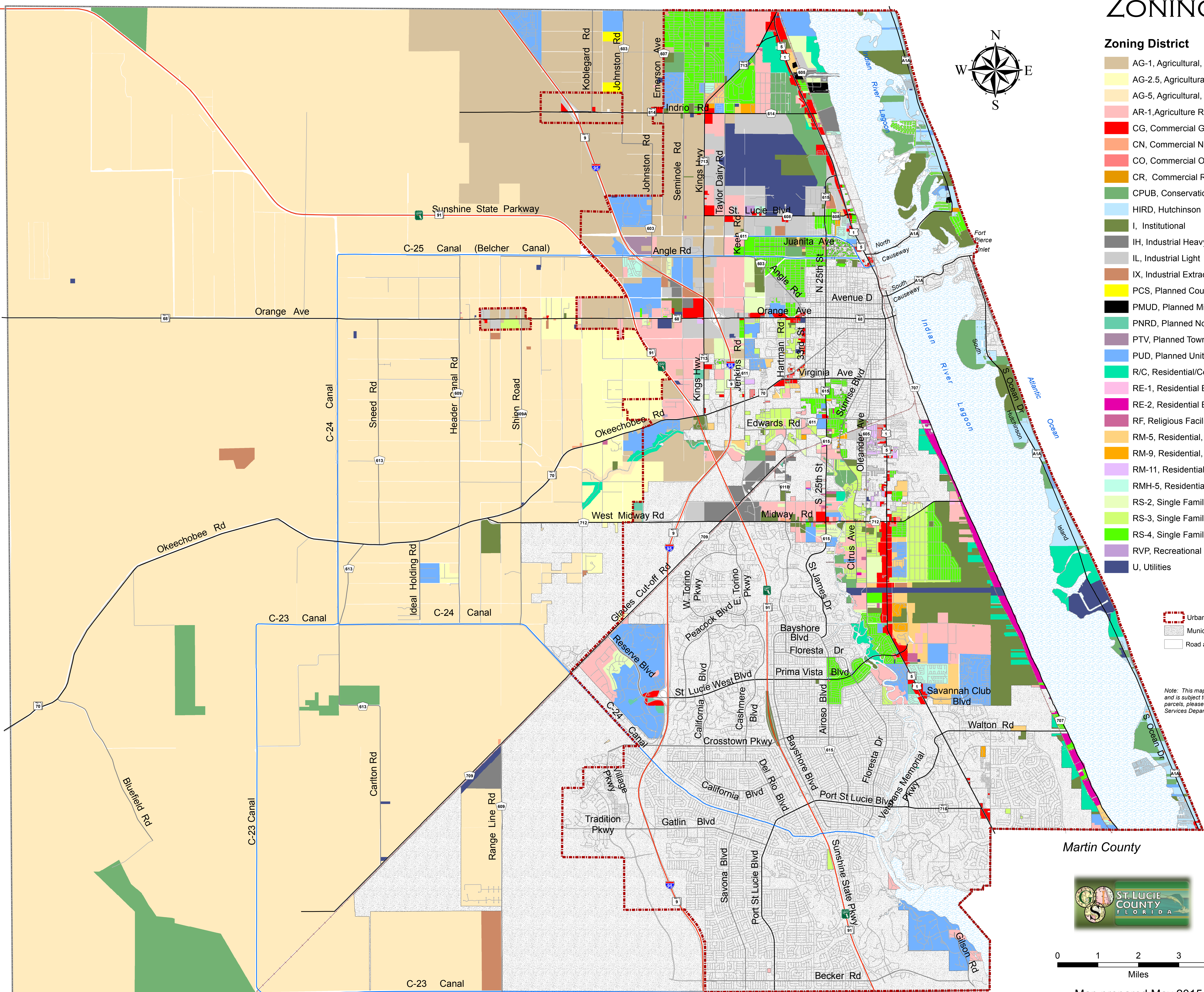
Zoning District

- AG-1, Agricultural, 1 du/ac
- AG-2.5, Agricultural, 1 du/2.5 ac
- AG-5, Agricultural, 1 du/5 ac
- AR-1, Agriculture Residential, 1 du/ac
- CG, Commercial General
- CN, Commercial Neighborhood
- CO, Commercial Office
- CR, Commercial Resort
- CPUB, Conservation Public
- HIRD, Hutchinson Island Residential Dist
- I, Institutional
- IH, Industrial Heavy
- IL, Industrial Light
- IX, Industrial Extraction
- PCS, Planned Country Subdivision
- PMUD, Planned Mixed Use Development
- PNRD, Planned Non-Residential Development
- PTV, Planned Town or Village
- PUD, Planned Unit Development
- R/C, Residential/Conservation 1 du/5 ac
- RE-1, Residential Estate, 1 du/ac
- RE-2, Residential Estate, 2 du/ac
- RF, Religious Facility
- RM-5, Residential, Multi-family 5 du/ac
- RM-9, Residential, Multi-family, 9 du/ac
- RM-11, Residential, Multi-family, 11 du/ac
- RMH-5, Residential Mobile Homes, 5 lots/ac
- RS-2, Single Family, 2 du/ac
- RS-3, Single Family, 3 du/ac
- RS-4, Single Family, 4 du/ac
- RVP, Recreational Vehicle Park, 14 lots/ac
- U, Utilities

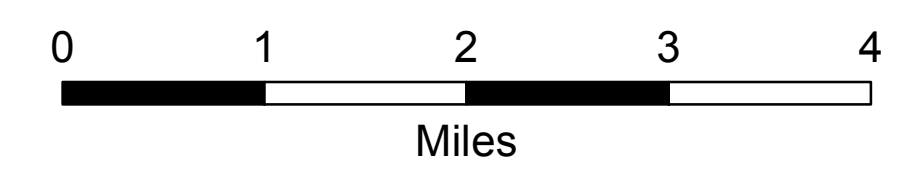

- Urban Service Boundary
- Municipalities
- Road and canals rights-of-way

Note: This map is for general planning purposes only and is subject to change. For information on specific parcels, please consult the Planning & Development Services Department.

Okeechobee County



Martin County



Map prepared May 2015

Martin County